

ER RA 464

# GROTTE DEL MONTE INCISA

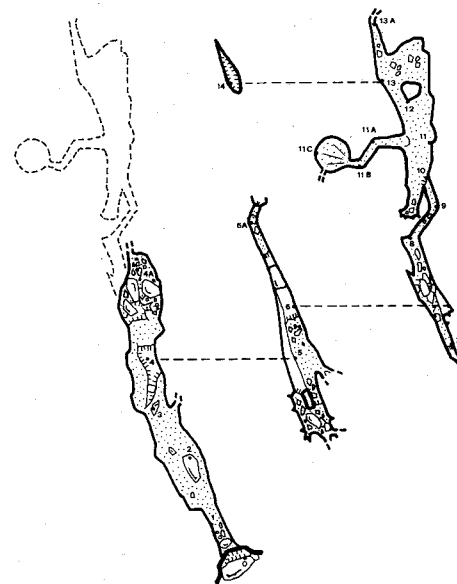
località : Ca' Co di Sasso

comune : Brisighella

rilevatori : G.S.A. Ravenna

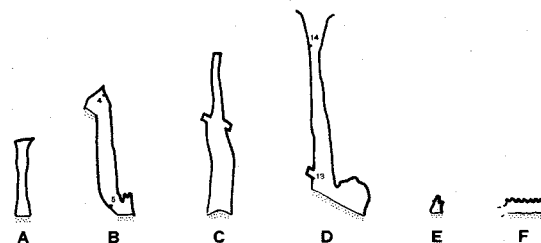
data rilievo : 21/11/98

disegnatore : De Mattia Fabio

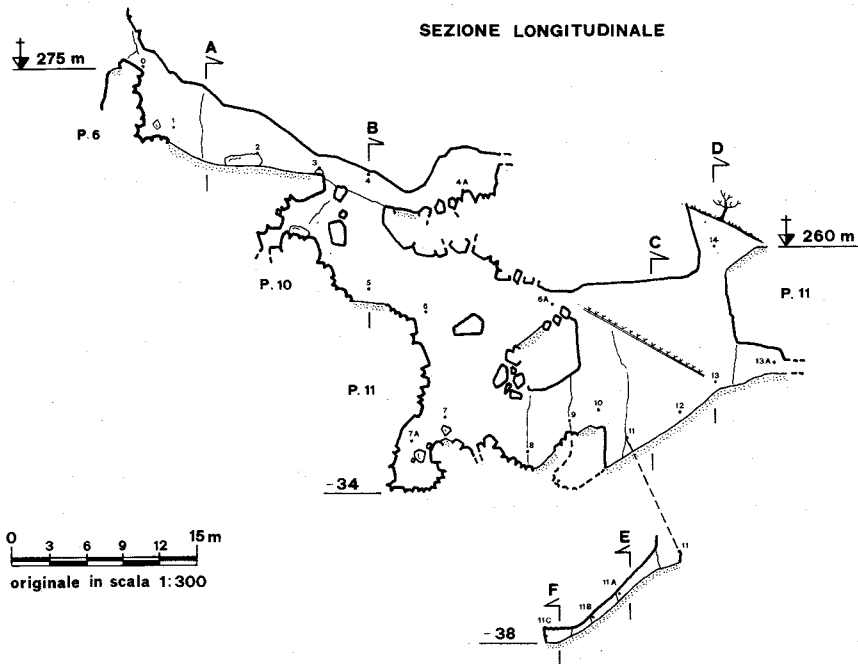


PIANTA

SEZIONI TRASVERSALI



SEZIONE LONGITUDINALE



0 3 6 9 12 15 m  
originale in scala 1:300